










# Calumet County Park Trails

- |  |   |
|--|---|
| 1-32,<br>41-67 Electric Sites  |  Bath House                          |
|  Boat Launch    |  Indian Effigy Mounds                |
|  Pit Toilets    |  Picnic Area                         |
|  Water Stations |  Dump Station                        |
|  Playgrounds    |  Parks Department Office/Concessions |

- |  |  |
|--|--|
| <b>Multi-Use Trail Distances</b>   |  0.45 miles |
|  0.95 miles |  0.10 miles |
|  0.75 miles |  0.95 miles |
|  1.30 miles | <b>Snowmobile Trail Distance</b>   |
|  0.45 miles |  1.60 miles |

 1 inch equals 493 feet  
 Map created by the Calumet County  
 Land Information Office  
 206 Court Street, Chilton, WI 53014  
 March 2006

